

## Exceptional High-grade Drilling Results from the Tillex Copper-Silver Project

**89m @ 2.04% Cu and 12.31g/t Ag from 38.8m in TX26-004**

**87m @ 1.99% Cu and 12.63g/t Ag from 30m in TX26-002**

**59m @ 1.91% Cu and 8.80g/t Ag from 38m in TX26-005**

### Highlights

- Aruma reports **multiple wide, high-grade copper-silver intersections from Phase 1 drilling** at the Tillex Copper-Silver Project in the Timmins mining district in Ontario, Canada;
  - **89m @ 2.04% Cu and 12.31g/t Ag from 38.8m** (TX26-004), including
    - **8m @ 3.13% Cu and 5.5g/t Ag from 55m**, and
    - **3.9m @ 4.06% Cu and 43.6g/t Ag from 74.1m**, and
    - **16.87m @ 4.02% Cu and 16.85g/t Ag from 93m**
  - **87m @ 1.99% Cu and 12.63g/t Ag from 30m** (TX26-002), including
    - **17.74m @ 3.38% Cu and 7.46g/t Ag from 42m**, and
    - **5.6m @ 5.36% Cu and 56.89g/t Ag from 98m**, and
    - **12.1m @ 3.80% Cu and 34.14g/t Ag from 92.5m**
  - **59m @ 1.91% Cu and 8.80g/t Ag from 38m** (TX26-005), including
    - **17m @ 2.84% Cu and 10.48g/t Ag from 43m**, and
    - **9.07m @ 3.13% Cu and 12.80g/t Ag from 80m**
- In conjunction with previous wide, high-grade intersections, these new **results build a compelling model for the Tillex Project as a significant copper development asset**
- **Recognition of a copper-rich feldspar porphyry** in multiple drillholes provides additional targets for resource growth;
  - **15.74m @ 1.01% Cu and 22.84g/t Ag from 79.3m** (TX26-004)
  - **22.11m @ 0.61% Cu and 2.87g/t Ag from 59.74m** (TX26-002)
- **Phase 1 drilling has delivered enhanced definition of the down-plunge extensions to the Tillex deposit**, assisted by:

For personal use only

- The **deepest hole** in the program (TX26-001 – DHEM platform hole) **confirming that the targeted conductor continues at depth; and**
- **Zinc mineralisation defined as a proximity vector for the copper-silver deposit**, with anomalism in drilling highlighting areas marginal to the interpreted (but untested) conductive extensions
- **Phase 2 diamond drilling to commence next month; planned 3,500 - 4,000m drilling targeting strike extensions of the Tillex Copper-Silver Deposit**
- **Results continue to validate interpreted analogue** with Discovery Silver Corp's. (TSX DSV) **nearby Kidd Creek Copper Mine style of VMS mineralisation<sup>1</sup>**

**Aruma Resources Limited (ASX: AAJ) (Aruma or the Company)** is pleased to announce exceptional wide, high-grade copper-silver intersections from its Phase 1 diamond drilling program at the Tillex Project in the world-class Timmins mining district in Ontario, Canada.

The results confirm and highlight the scale and continuity of shallow, high-grade mineralisation across the project, and indicates a large-scale copper-silver system defined by broad mineralised zones and high-grade intervals.

The Phase 1 drilling demonstrates that mineralisation remains open along strike and at depth, supporting strong geological continuity throughout the Tillex trend and strong expansion potential. The program also provides confirmation of high confidence in previous drilling<sup>2</sup>, which forms part of the future development of the Tillex Project.

In addition, the continued presence of copper mineralised feldspar porphyry suggests potential for an additional broader mineralised system, with metallurgical testwork to assess processing characteristics scheduled to commence next month.

Phase 2 drilling, comprising 3,500 - 4,000m of diamond drilling is planned to commence next month.

The deepest hole in the Phase 1 drilling (TX26-001 a platform for DHEM) has confirmed that the targeted argillite-hosted conductor continues at depth, intersecting anomalous zinc mineralisation observed in the near-surface high-grade copper mineralisation zones, further supporting the potential for a robust volcanogenic massive sulphide (VMS) mineralised system.

Downhole electromagnetic (EM) surveys have identified a southwest-plunging conductive trend, which extends beyond current drilling into the Company's 100% owned tenure, providing a clear vector for the Phase 2 drilling<sup>3</sup>.

For personal use only

**Highlight copper and silver intersections from Aruma's Phase 1 diamond drilling include;**

- **89m @ 2.04% Cu and 12.31g/t Ag from 38.8m (TX26-004), including**
  - **8m @ 3.13% Cu and 5.5g/t Ag from 55m, and**
  - **3.9m @ 4.06% Cu and 43.6g/t Ag from 74.1m, and**
  - **16.87m @ 4.02% Cu and 16.85g/t Ag from 93m**
- **87m @ 1.99% Cu and 12.63g/t Ag from 30m (TX26-002), including**
  - **17.74m @ 3.38% Cu and 7.46g/t Ag from 42m, and**
  - **5.6m @ 5.36% Cu and 56.89g/t Ag from 98m, and**
  - **12.1m @ 3.80% Cu and 34.14g/t Ag from 92.5m**
- **59m @ 1.91% Cu and 8.80g/t Ag from 38m (TX26-005), including**
  - **17m @ 2.84% Cu and 10.48g/t Ag from 43m, and**
  - **9.07m @ 3.13% Cu and 12.80g/t Ag from 80m**
- **5m @ 0.35% Cu and 1.48g/t Ag from 31m (TX26-003)**

**Aruma Resources managing director Grant Ferguson commented:**

*"We are delighted with the results from our Phase 1 drilling program at Tillex, which has delivered wide, high-grade copper-silver intersections from shallow depths and indicating the presence of a large-scale, well-developed mineralised system. Importantly, the consistency of mineralisation, together with strong geological continuity and the fact that the system remains open along strike and at depth, provides strong confidence in the scale and growth potential of the Project.*

*The program has also enhanced our geological understanding and provided valuable datasets to guide the next phase of drilling. With Phase 1 successfully completed, we are excited to continue advancing the Tillex Project with Phase 2 drilling, geophysical work and metallurgical studies to commence as we work towards unlocking its full potential."*

A review of the copper-zinc ratios further supports the Company's downhole EM conductor interpretation, which indicates that TX26-001 is within a potential VMS system hydrothermal halo and proximal to the potential depth continuation of the shallow high-grade copper-silver mineralisation.

See Table 1 for further details of Phase 1 drilling results and Table 2 for drillhole locations.


See Figure 1 for Plan view of 2026 Phase 1 drilling intersections and significant historic intersections.

See Figures 2 and 3 for Cross sections of 2026 Phase 1 drilling intersections and significant historic intersections.

See Figure 4 for Long section of 2026 Phase 1 drilling intersections and significant historic intersections.

For personal use only

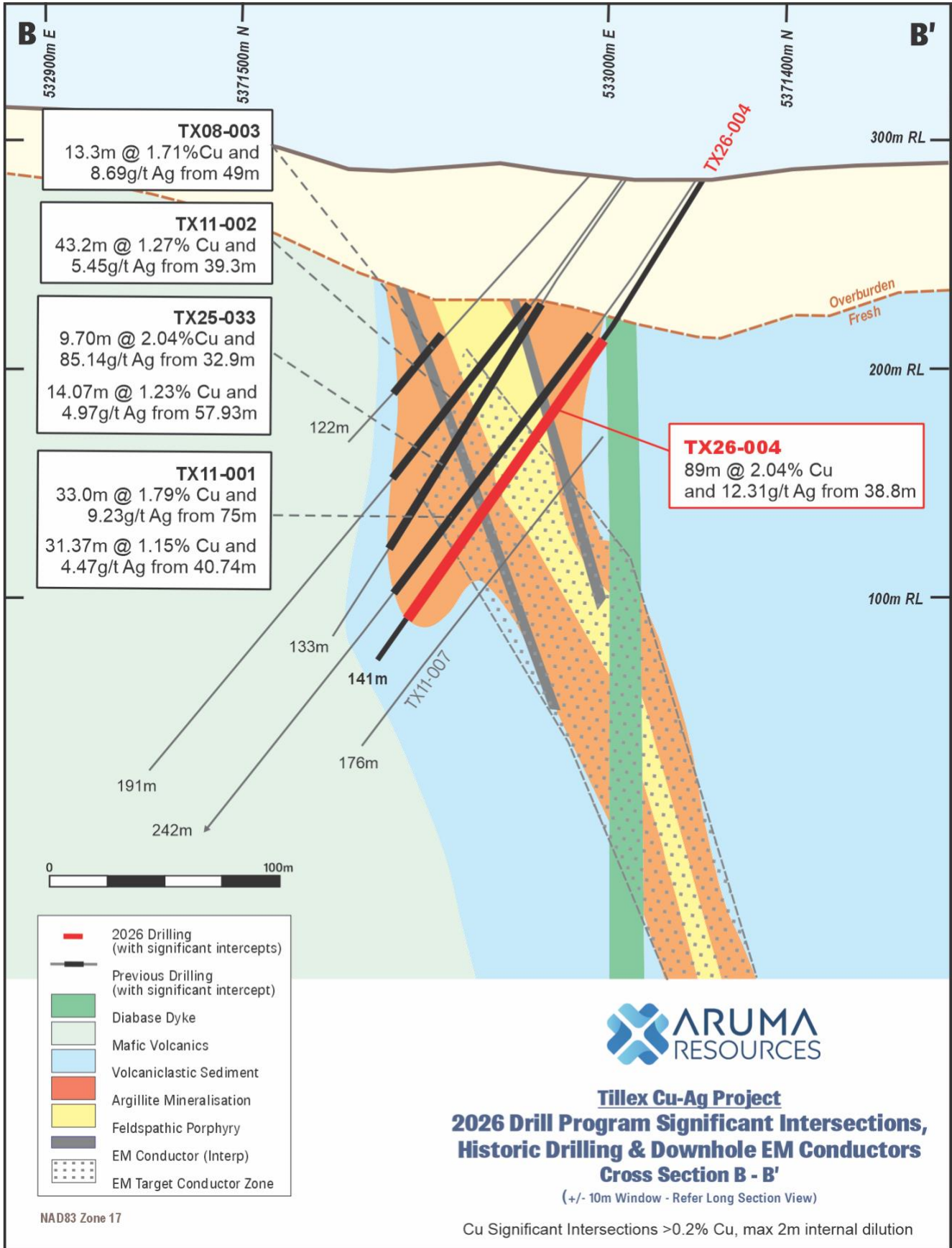




Photograph 1: TX26-002 Diamond Drilling Core with Significant Intersections

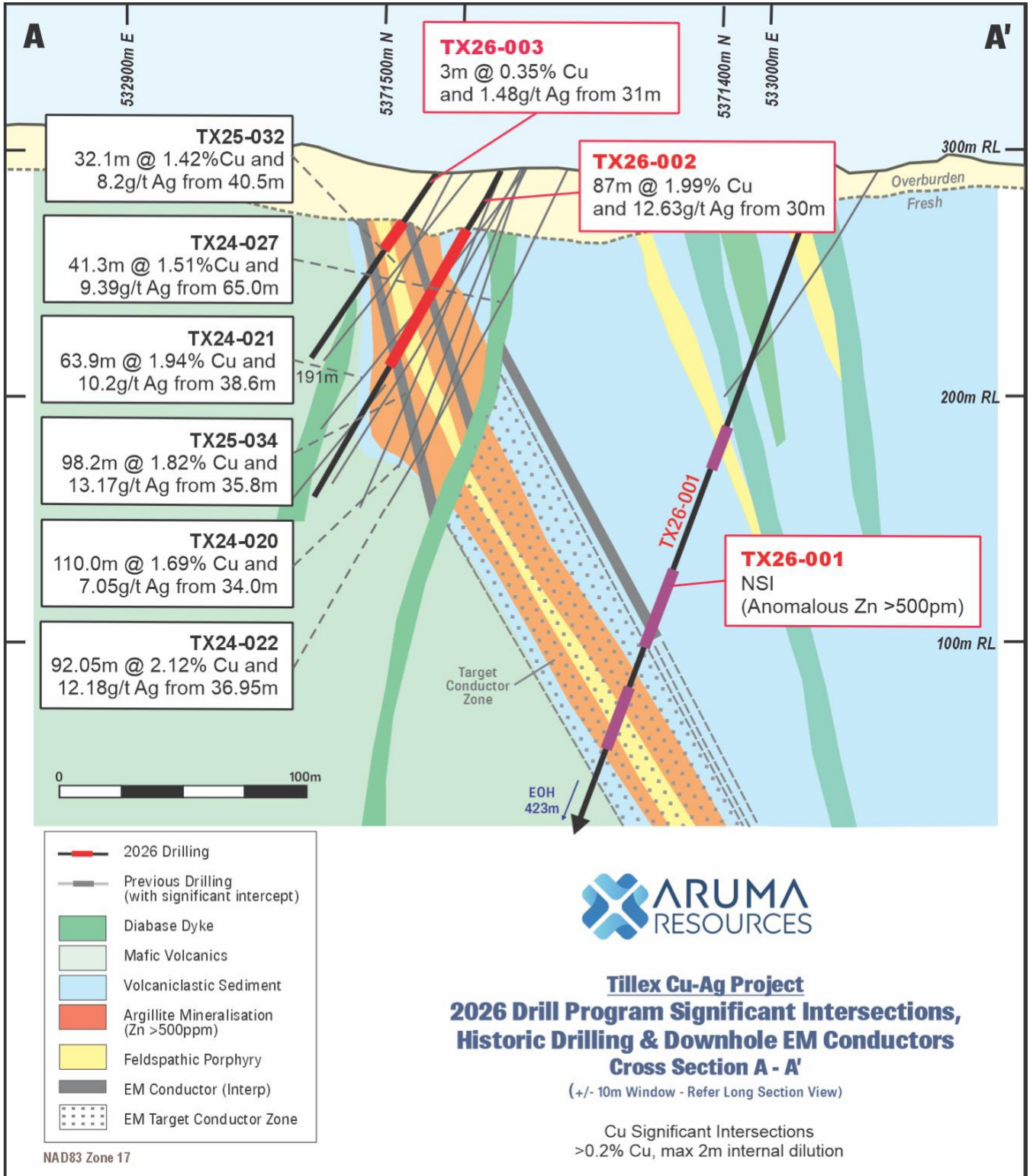
For personal use only

For personal use only



**Figure 2:** Tillex Project Geological Cross Section B-B' with significant 2026 Phase 1 drilling intersections plus significant historic drilling intersections

For personal use only



**Figure 3:** Tillex Project Geological Cross Section A-A' with significant 2026 Phase 1 drilling intersections plus significant historic drilling intersections

## Phase 1 Drilling Defines Mineralised Porphyry

The Phase 1 diamond drilling returned a notable and previously underappreciated finding in the northern section of the Tillex Project, with the identification of copper mineralisation hosted within feldspar porphyry (Table 1).

Whilst the porphyry horizon has not been a focus of historical exploration at Tillex, drilling has confirmed the meaningful presence of copper mineralisation above the 0.2% Cu threshold across multiple intersections, including significant intervals outlined in Table 1, which the Company considers sufficiently compelling to warrant formal recognition as an exploration target. The mineralised porphyry is interpreted as being spatially associated with the primary argillite-hosted mineralisation that defines the main ore zone.

For personal use only



**Photograph 2:** Tillex Project TX26-005 Diamond Drilling Core, Mineralised Porphyry/Argillite Contact @59m Depth

Aruma will include representative porphyry samples in the upcoming metallurgical testwork program to characterise its processing behaviour as a distinct lithological unit.

Future drilling programs will be designed to incorporate dedicated geological analysis of the porphyry horizon, with a dual purpose: to assess its utility as a vector towards the mineralised argillite, where the porphyry may serve as a structural or lithological indicator of proximity to the main zone; and secondly, to evaluate whether the mineralised porphyry has the potential to host economically significant copper mineralisation independently of the argillite host.

The Company views this emerging understanding of the porphyry's role at Tillex as a strong positive addition to the Project's overall prospectivity.

### **Copper-Zinc Zonation Provides Vector for VMS Mineralised System**

Drill hole TX26-001 provides meaningful geochemical evidence that it has intersected the broader hydrothermal footprint of the Tillex mineralised system.

The presence of multiple anomalous zinc zones (>500ppm) and up to 0.84%Zn (135-136m) throughout the intercept confirms that TX26-001 remains within the hydrothermal halo characteristic of numerous volcanogenic massive sulphide (VMS) deposits.

Zinc is well-established as a distal pathfinder element and directional vector toward higher-temperature, copper-enriched cores for many VMS deposits. The interpreted zonation is further reinforced by a notably elevated Cu:Zn ratio occurring within a strongly faulted interval of dacite exhibiting intense carbonate veining, proximal to the dacite/argillite contact. Supporting this interpretation, TX26-001 contains observed sulphide concentrations of up to 4% pyrite with trace sphalerite.

The step-out nature of TX26-001 adds a key vectoring dimension to the Tillex exploration model. Anomalous zinc intersections in this hole confirm the continuation of the hydrothermal system beyond previously drilled extents, while the increasing copper signature with depth provides a guiding vector toward higher copper grades at depth and along strike.

Together, these observations are consistent with a potential untested hydrothermal centre in the near vicinity, and support the Company's interpretation of a potential plunging high-grade copper zone — a geometry independently proposed by recent downhole and surface electromagnetic surveys<sup>3,4</sup>.

The convergence of geochemical zonation, structural controls and geophysical targeting substantially strengthens confidence that a proximal, copper-dominant mineralised core remains to be fully tested. Historical diamond drill core assaying for zinc and other pathfinder minerals has not been consistent and the Company will conduct a targeted re-assaying of the recently located pulps in to fill in assay gaps and further refine understanding of the project and detailed drill target plans.

### **Metallurgical Testwork to Commence**

The Company is pleased to advise that the successful Phase 1 diamond drilling has provided sufficient sample volume to commence an initial metallurgical testwork program at the Tillex Project.

For personal use only

Samples will be collected and dispatched to the metallurgical laboratory in early Q3 2026, with results released when available. This program will test both the primary argillite host mineralisation and mineralised feldspar porphyry zones, with the latter representing a positive addition to the Project's prospectivity with significant intersections detailed in Table 1.

Importantly, the Phase 1 drilling results and review of historical drilling data have confirmed a consistency of low levels of key deleterious elements, including arsenic, bismuth, antimony, fluorine and cadmium — elements that may present potential processing and/or environmental issues.

Deleterious elements will be evaluated in this metallurgical testing phase. The presence of sulphide copper mineralisation in the form of chalcopyrite is also considered favourable, as this mineral is more likely to respond well to conventional flotation processing.

The objectives of the metallurgical testwork program are to establish the optimal processing pathway for the Tillex copper-silver mineralisation, quantify metal recovery rates and provide an initial assessment of the grade and quality of the copper concentrate that may be produced.

These are critical inputs for any potential future economic studies, including any scoping study or preliminary economic assessment, and are required to satisfy JORC Code reporting requirements in respect of metallurgical assumptions underpinning the Project's potential resource development pathway.

### **Kidd Creek Copper Project — A World-Class VMS Benchmark**

The Kidd Creek deposit, located nearby in the Timmins Mining District, is one of the most significant volcanogenic massive sulphide (VMS) deposits ever discovered and represents a globally recognised benchmark for this class of mineralisation.

As the world's deepest VMS copper-zinc mine, with current mining operations extending to approximately 3,000 metres depth<sup>5</sup>, Kidd Creek demonstrates extraordinary vertical continuity that the best VMS systems can exhibit. The deposit is characterised by multiple parallel, elongate lenses with steep to near-vertical dips, forming flattened cylindrical to lensoid bodies<sup>6</sup> that collectively span approximately 2 kilometres of strike length. Individual lodes range from approximately 400 to 600 metres strike and up to 175 metres thickness, with remarkable down-plunge continuity that has sustained six decades of continuous mining.

The deposit hosts economic concentrations of copper, zinc and silver, reflecting the polymetallic enrichment typical of well-developed VMS systems formed in submarine volcanic environments.

For personal use only

### ***Kidd Creek and Tillex Analogue***

A number of compelling structural and geometric similarities exist between the Kidd Creek deposit and the Tillex Project, acknowledging that the Tillex Project remains at an early stage of exploration.

The Tillex mineralised zone has one defined zone and is currently estimated at approximately 500 to 600 metres in strike length, with downhole widths of up to 110 metres. Sulphide mineralisation at Tillex commences at a shallow depth of just 25 to 35 metres below surface and has thus far only been tested to 135 metres depth, leaving the system substantially open at depth and along plunge.

Results from Aruma's Phase 1 drilling and its downhole electromagnetic (DHEM) survey have interpreted a potential steeply dipping to sub-vertical conductive body, with an interpreted shallow south-westerly plunge, and cross-cutting north-south and northwest-trending fault structures.

This interpreted geometry shares important characteristics with the steeply dipping, plunging lensoid architecture of the Kidd Creek deposit at depth. Aruma considers these early indicators of; strike scale, sulphide system geometry, sub-vertical dip and open down-plunge potential as highly encouraging analogous attributes that justify systematic and progressive exploration of the Tillex Project's depth extensions. Aruma intends to incorporate this structural understanding into the design of future drilling programs.

### **Outlook and Next Steps**

- Phase 2 Drilling planned to start next month comprising approximately 3,500 to 4,000m
- Continued downhole EM during the Phase 2 drilling program
- Collection, dispatch and commencement of metallurgical sampling
- Petrographic analysis is underway with anticipated results in Q3
- Re-assaying of historical pulps, where gaps exist to enhance the pathfinder element modelling and geological modelling
- 3D structural and geological modelling

For personal use only



This announcement has been authorised for release by the Board of Aruma Resources Ltd.

ENDS

For further information, please contact:

**Grant Ferguson**

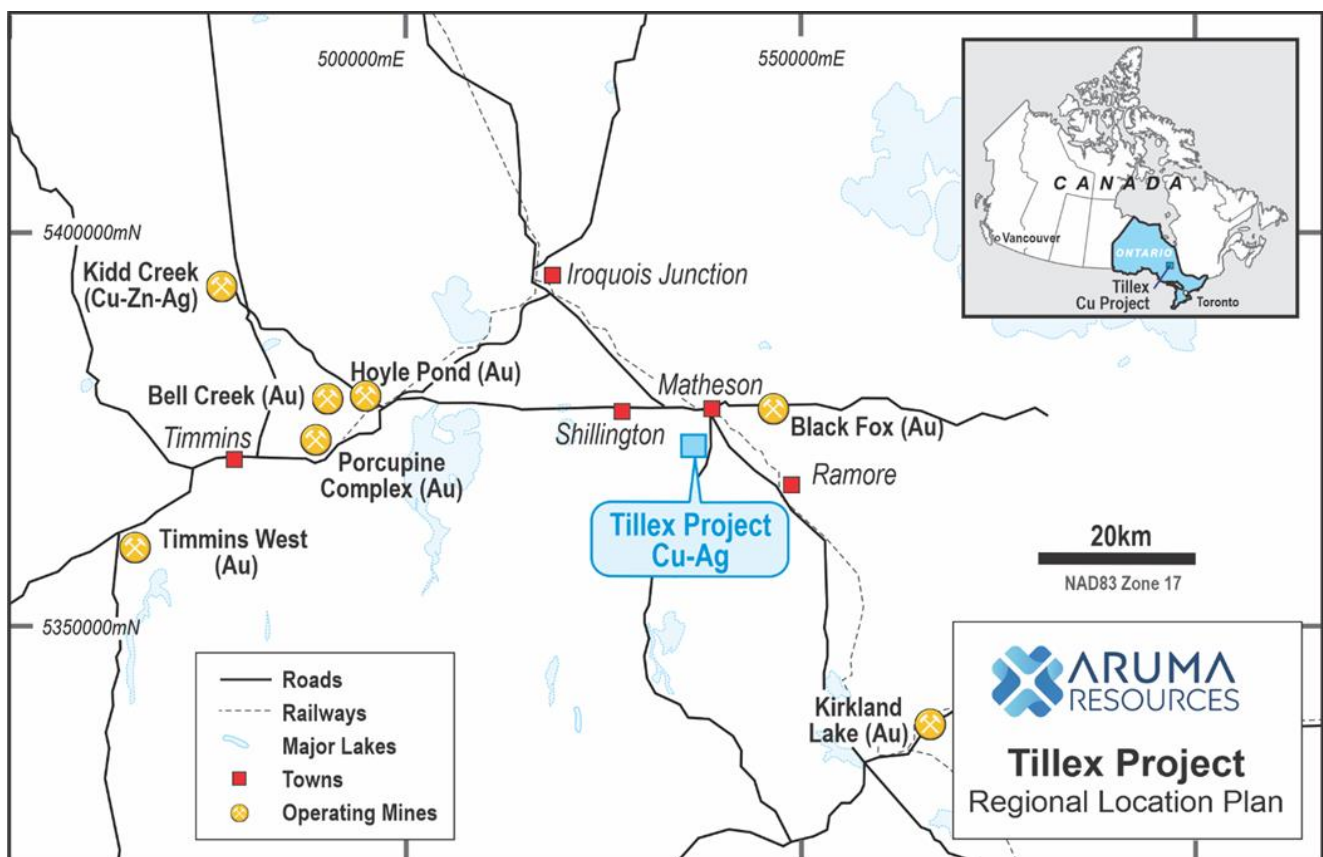
**Managing Director**

Aruma Resources Limited

Telephone: +61 8 9321 0177

E: [info@arumaresources.com](mailto:info@arumaresources.com)

For personal use only



**Figure 5:** Regional location map showing Tillex Project within the Timmins mining district, Ontario, Canada

**References used in this ASX announcement**

- <sup>1</sup> Glencore Canada Website: <https://www.glencore.ca/en/kidd/about-us>
- <sup>2</sup> AAJ ASX announcement 22 January 2026: Aruma Acquires High-Grade Copper Sulphide Project
- <sup>3</sup> AAJ ASX announcement 01 June 2026: Downhole EM confirms major conductor along strike and depth at the Tillex Copper-Silver Project
- <sup>4</sup> AAJ ASX announcement 01 April 2026: EM Survey confirms conductor to 400m depth and extends strike length at Tillex Copper-Silver Project
- <sup>5</sup> TSX -Discovery Silver Corp. 1 June 2026: Discovery Completes Acquisition of Kidd Operations
- <sup>6</sup> Porter Geo – Kidd Creek - <https://portergeo.com.au/database/mineinfo.php?mineid=mn152>

**Table 1 - Tillex Project Phase 1 Significant Intersection Table**

Hole_ID	Easting NAD83 Zone 17N (mE)	Northing NAD83 Zone 17N (mN)	RL (m)	From (m)	To (°)	Interval (m)	Cu (%)	Ag (g/t)
<b>TX26-004</b>	<b>533019</b>	<b>5371418</b>	<b>290</b>	<b>38.8</b>	<b>129</b>	<b>89</b>	<b>2.04</b>	<b>12.31</b>
			Includes	55	63	8	3.13	5.5
			Includes	74.1	78	3.9	4.06	43.6
			Includes	93	109.87	16.87	4.02	16.85
			Includes Feldspar Porphyry	79.3	95	15.74	1.01	22.84
<b>TX26-002</b>	<b>533025</b>	<b>5371460</b>	<b>290</b>	<b>30</b>	<b>117</b>	<b>87</b>	<b>1.99</b>	<b>12.63</b>
			Includes	42	59.74	17.74	3.38	7.46
			Includes	98	103.6	5.6	5.36	56.89
			Includes	92.5	104.6	12.1	3.80	34.14
			Includes Feldspar Porphyry	59.74	81.85	22.11	0.61	2.87
<b>TX26-005</b>	<b>533017</b>	<b>5371437</b>	<b>290</b>	<b>38</b>	<b>97</b>	<b>59</b>	<b>1.91</b>	<b>8.80</b>
			Includes	43	60	17	2.84	10.48
			Includes	80	89.07	9.07	3.13	12.80
<b>TX26-003</b>	533006	5371476	290.3	31	36	5	0.35	1.48
<b>TX26-001</b>	Downhole EM Hole							
	NSI							

**Note - Intercepts based on a lower cutoff of 0.2% Cu and a maximum of 2m of internal dilution**

**NSI - No Significant Intersection**

**Table 2 - Tillex Project Phase 1 Drillhole Information**

Hole_ID	Easting NAD83 Zone 17N (mE)	Northing NAD83 Zone 17N (mN)	RL (m)	Dip (°)	Hole Depth (m)	Azimuth (°)	Hole Type
<b>TX26-001</b>	533109.5	5371360	290.71	-70	423	312	Diamond Core
<b>TX26-002</b>	533025	5371460	290	-62	147.74	314	Diamond Core
<b>TX26-003</b>	533006	5371476	290	-57	90	316	Diamond Core
<b>TX26-004</b>	533019	5371418	290	-55	141	318	Diamond Core
<b>TX26-005</b>	533017	5371437	290	-56	114	314	Diamond Core
<b>TX26-001*A</b>	533109	5371360	290.71	-70	176	315	Diamond Core

- **\*TX26-001 Terminated due to hole deviation and hole closure**

For personal use only

### About Aruma Resources

Aruma Resources Limited (ASX: AAJ) is an ASX-listed copper-focused exploration company committed to the exploration and development of a portfolio of prospective projects in world-class mineral belts. Its core project is the high-grade Tillex Copper sulphide Project in the prolific Timmins mineral district in Ontario, Canada. It also holds copper exploration assets in the Mt Isa region of Queensland and multi-commodity exploration projects in South Australia and Western Australia.

### Highlight historic copper and silver intersections from drilling include<sup>4</sup>;

- **110m @ 1.69% Cu and 7.05g/t Ag from 34m (TX24-020), including**
  - **28.72m @ 2.35% Cu and 9.52g/t Ag from 55m, and**
  - **29m @ 2.64% Cu and 12.31g/t Ag from 100m**
- **98.2m @ 1.82%Cu and 13.17g/t Ag from 35.8m (TX25-034)**
- **92.05m @ 2.12% Cu and 12.18g/t Ag from 36.95m (TX24-022), including**
  - **27m @ 2.74% Cu and 7.45g/t Ag from 56m, and**
  - **29m @ 3.26% Cu and 20.92g/t Ag from 98m**
- **84.13m @ 1.78% Cu and 8.39g/t Ag from 40m (TX08-004), including**
  - **29m @ 2.59% Cu and 7.37g/t Ag from 51m**
- **63.90m @ 1.94% Cu and 10.20g/t Ag from 38.6m (TX24-021), including**
  - **27.2m @ 2.5% Cu and 10.78g/t Ag from 43m, and**
  - **17.9m @ 2.96% Cu and 17.43g/t Ag from 83.6m**
- **42.46m @ 2.12% Cu and 53.45g/t Ag from 53.77m (TX11-008), including**
  - **5m @ 5.55% Cu and 355.30g/t Ag from 89m; and**
  - **36.25m @ 1.39% Cu and 14.96g/t Ag from 104m**
- **39.2m @ 1.91% Cu and 3.98g/t Ag from 31.80m (TX25-031), including**
  - **19.2m @ 3.39% Cu and 5.64g/t Ag from 31.80m, and**
  - **17.8m @ 0.95% Cu and 3.32g/t Ag from 104m**
- **37.05m @ 2.58% Cu and 7.72g/t Ag from 30.95m in TX08-002, and**
  - **5m @ 1.25% Cu and 6.25g/t Ag from 109m**
- **36.34m @ 2.06% Cu and 10.29g/t Ag from 73.66m (TX08-005), and**
  - **5.92m @ 1.14% Cu and 6.14g/t Ag from 117.08m**
- **31.37m @ 1.15% Cu and 4.47g/t Ag from 40.74m (TX11-001) , and**
  - **33m @ 1.79% Cu and 9.23g/t Ag from 75m**

For personal use only

### Competent person statement

The information in this release that relates to Exploration Results, Mineral Resources or Ore Reserves is based on information compiled by Grant Ferguson who is a Fellow of the Australian Institute of Geoscience (AIG). Mr Ferguson is Managing Director and a full-time employee of the Company. Mr Ferguson has sufficient experience that is relevant to the style of mineralisation and type of deposit under consideration and to the activity being undertaken to qualify as a Competent Person as defined in the 2012 Edition of the 'Australasian Code for Reporting of Exploration Results, Mineral Resources and Ore Reserve'. Mr Ferguson consents to the inclusion in the release of the matters based on his information in the form and context in which it appears. All exploration results that have been reported previously and released to ASX are available to be viewed on the Company website [www.arumaresources.com](http://www.arumaresources.com). The Company confirms it is not aware of any new information that materially affects the information included in the original announcement. The Company confirms that the form and context in which the Competent Person's findings are presented have not been materially modified from the original announcements.

### Forward Looking Statement

Certain statements contained in this document constitute forward looking statements. Such forward-looking statements are based on a number of estimates and assumptions made by the Company and its consultants in light of experience, current conditions and expectations of future developments which the Company believes are appropriate in the current circumstances. These estimates and assumptions while considered reasonable by the Company are subject to known and unknown risks, uncertainties and other factors which may cause the actual results, achievements and performance of the Company to be materially different from the future results and achievements expressed or implied by such forward-looking statements. Forward looking statements include, but are not limited to, statements preceded by words such as "planned", "expected", "projected", "estimated", "may", "scheduled", "intends", "anticipates", "believes", "potential", "could", "nominal", "conceptual" and similar expressions. There can be no assurance that Aruma plans to develop exploration projects that will proceed with the current expectations. There can be no assurance that Aruma will be able to confirm the presence of Mineral Resources or Ore Reserves, that any mineralisation will prove to be economic and will be successfully developed on any of Aruma's mineral properties. Investors are cautioned that forward looking information is no guarantee of future performance and accordingly, investors are cautioned not to place undue reliance on these forward-looking statements.

For personal use only

# JORC Code, 2012 Edition – Table 1

## Section 1 Sampling Techniques and Data

(Criteria in this section apply to all succeeding sections.)

Criteria	JORC Code explanation	Commentary
Sampling techniques	<ul style="list-style-type: none"> <li>Nature and quality of sampling (e.g. cut channels, random chips, or specific specialised industry standard measurement tools appropriate to the minerals under investigation, such as down hole gamma sondes, or handheld XRF instruments, etc). These examples should not be taken as limiting the broad meaning of sampling.</li> <li>Include reference to measures taken to ensure sample representivity and the appropriate calibration of any measurement tools or systems used.</li> <li>Aspects of the determination of mineralisation that are Material to the Public Report.</li> <li>In cases where 'industry standard' work has been done this would be relatively simple (e.g. 'reverse circulation drilling was used to obtain 1 m samples from which 3 kg was pulverised to produce a 30 g charge for fire assay'). In other cases more explanation may be required, such as where there is coarse gold that has inherent sampling problems. Unusual commodities or mineralisation types (e.g. submarine nodules) may warrant disclosure of detailed information.</li> </ul>	<p><b>2026 DIAMOND DRILLING PROGRAM</b></p> <ul style="list-style-type: none"> <li>Diamond drill core samples were submitted for analysis as ½ core material.</li> <li>Samples were consistently cut on a nominal 10-degree rotation from the orientation line mark on the core (where orientation available, otherwise a consistent cutline is established) and the non-orientation/cut-line marked side of the core is submitted for assay.</li> <li>The core sampling process has been implemented to achieve the best sample representativity.</li> <li>Samples were submitted to Actlabs labs in Timmins, Ontario for sample preparation and analysis. Samples were dried and crushed to 80% passing 2mm and a 250g riffle split and pulverized to 95% passing 105µm. Where gold was being analysed, the samples were assayed for Au by method 1A2, fire assay for Au with an AA finish. All multielement samples were analysed by analysis method 1E3, Aqua Regia digestion and then analysed using an ICP for a 38 element suite.</li> </ul> <p><b>HISTORICAL EXPLORATION</b></p> <ul style="list-style-type: none"> <li>Refer historical drilling detailed in AAJ – ASX Announcement “Aruma Acquires High-Grade Copper Sulphide Project in Ontario, Canada” 22 January 2026</li> <li>Refer historical drilling detailed in AAJ – ASX Announcement “EM Survey confirms conductor to 400m depth and extends strike length at Tillex Copper-Silver Project” 01 April 2026</li> </ul>

For personal use only

Criteria	JORC Code explanation	Commentary
<p><i>Drilling techniques</i></p>	<ul style="list-style-type: none"> <li>• <i>Drill type (e.g. core, reverse circulation, open-hole hammer, rotary air blast, auger, Bangka, sonic, etc) and details (e.g. core diameter, triple or standard tube, depth of diamond tails, face-sampling bit or other type, whether core is orientated and if so, by what method, etc).</i></li> </ul>	<ul style="list-style-type: none"> <li>○ The technique used was the diamond drilling technique (DDH). The drilling was completed by Vital Drilling Services, using Rig 1 a track mounted OVR100 (multi-purpose track mounted DDH drill rig) and a CS1000 skid mounted DDH for TX26-001.</li> <li>○ Holes were drilled from -55 to -70 degrees towards azimuths which give best approximation of right angle to strike.</li> <li>○ Diamond drill core material is collected from NQ diameter (47.6mm) diamond drilling obtained by wireline drilling with standard tube</li> <li>○ All core was orientated used an orientation tool, which was recorded at the drill site, and all core pieced back together and orientated at the Aruma core yard.</li> </ul> <p><b>HISTORICAL DRILLING</b></p> <ul style="list-style-type: none"> <li>○ Refer historical drilling detailed in AAJ – ASX Announcement “Aruma Acquires High-Grade Copper Sulphide Project in Ontario, Canada” 22 January 2026</li> </ul>
<p><i>Drill sample recovery</i></p>	<ul style="list-style-type: none"> <li>• <i>Method of recording and assessing core and chip sample recoveries and results assessed.</i></li> <li>• <i>Measures taken to maximise sample recovery and ensure representative nature of the samples.</i></li> <li>• <i>Whether a relationship exists between sample recovery and grade and whether sample bias may have occurred due to preferential loss/gain of fine/coarse material.</i></li> </ul>	<ul style="list-style-type: none"> <li>○ Recovery estimated by measurement of recovered core lengths in diamond drilling.</li> <li>○ The core was physically measured by tape and recorded for each run. Core recovery was recorded as percentage recovered.</li> <li>○ To help ensure representative nature of core sampling, a cut line is marked on whole core material and same side of core is sampled for consistency.</li> <li>○ There is minor core loss occurring in the smaller zones of highly fractured argillite however reported significant intercepts predominantly occur in zones of good recovery and no material bias is anticipated in diamond core sample material in the fresh rock</li> </ul>

Criteria	JORC Code explanation	Commentary
		<p>horizon</p> <p><b>HISTORICAL DRILLING</b></p> <ul style="list-style-type: none"> <li>○ Refer historical drilling detailed in AAJ – ASX Announcement “Aruma Acquires High-Grade Copper Sulphide Project in Ontario, Canada” 22 January 2026</li> </ul>
<p><i>Logging</i></p>	<ul style="list-style-type: none"> <li>• <i>Whether core and chip samples have been geologically and geotechnically logged to a level of detail to support appropriate Mineral Resource estimation, mining studies and metallurgical studies.</i></li> <li>• <i>Whether logging is qualitative or quantitative in nature. Core (or costean, channel, etc) photography.</i></li> <li>• <i>The total length and percentage of the relevant intersections logged.</i></li> </ul>	<ul style="list-style-type: none"> <li>○ All holes in the current program have been geologically logged to a high level of detail to support the definition of geological domains appropriate to support Mineral Resource estimation and classification</li> <li>○ At the time of this report no mining or metallurgical studies have been finalised, and continuing geotechnical drilling will be required to underpin more detailed mining studies.</li> <li>○ Diamond core material is photographed in its entirety as both whole core (For archive of geotechnical use</li> <li>○ Diamond drilling is logged qualitatively with respect to lithology, alteration intensity and logged quantitatively with respect to sulphide and veining content.</li> <li>○ All reported drilling is logged in its entirety</li> </ul> <p><b>HISTORICAL DRILLING</b></p> <ul style="list-style-type: none"> <li>○ Refer historical drilling detailed in AAJ – ASX Announcement “Aruma Acquires High-Grade Copper Sulphide Project in Ontario, Canada” 22 January 2026</li> </ul>
<p><i>Sub-sampling techniques and sample preparation</i></p>	<ul style="list-style-type: none"> <li>• <i>If core, whether cut or sawn and whether quarter, half or all core taken.</i></li> <li>• <i>If non-core, whether riffled, tube sampled, rotary split, etc and whether sampled wet or dry.</i></li> <li>• <i>For all sample types, the nature, quality and appropriateness of the sample preparation technique.</i></li> <li>• <i>Quality control procedures adopted for all sub-sampling stages to</i></li> </ul>	<ul style="list-style-type: none"> <li>○ Diamond drill core assayed is sawn core in the fresh rock material with samples up to a maximum of 1.5m, with one half of the core submitted for laboratory analyses and the second half held for reference and audit purposes.</li> <li>○ Assay quality monitoring included reference standards and inter-</li> </ul>

Criteria	JORC Code explanation	Commentary
	<p><i>maximise representivity of samples.</i></p> <ul style="list-style-type: none"> <li>• <i>Measures taken to ensure that the sampling is representative of the in situ material collected, including for instance results for field duplicate/second-half sampling.</i></li> <li>• <i>Whether sample sizes are appropriate to the grain size of the material being sampled.</i></li> </ul>	<p>laboratory checks assays.</p> <ul style="list-style-type: none"> <li>○ Duplicate samples were collected every 20 samples, and certified reference material and blank material were inserted every 20 samples.</li> <li>○ Duplicate samples were submitted every 30th sample</li> <li>○ The available data suggests that sampling procedures provide sufficiently representative sub-samples for the current interpretation</li> <li>○ To help ensure representative nature of core sampling, a cut line is marked on whole core material and same side of core is sampled for consistency.</li> <li>○ No size assessment studies completed for the current stage of exploration activity; however, sample size is typical for similar mineralisation styles and considered to be in accordance with industry best practices.</li> </ul> <p><b>HISTORICAL DRILLING</b></p> <ul style="list-style-type: none"> <li>○ Refer historical drilling detailed in AAJ – ASX Announcement “Aruma Acquires High-Grade Copper Sulphide Project in Ontario, Canada” 22 January 2026</li> </ul>
<p><i>Quality of assay data and laboratory tests</i></p>	<ul style="list-style-type: none"> <li>• <i>The nature, quality and appropriateness of the assaying and laboratory procedures used and whether the technique is considered partial or total.</i></li> <li>• <i>For geophysical tools, spectrometers, handheld XRF instruments, etc, the parameters used in determining the analysis including instrument make and model, reading times, calibrations factors applied and their derivation, etc.</i></li> <li>• <i>Nature of quality control procedures adopted (e.g. standards, blanks, duplicates, external laboratory checks) and whether acceptable levels of accuracy (i.e. lack of bias) and precision have been established.</i></li> </ul>	<ul style="list-style-type: none"> <li>○ Assaying and Laboratory procedures completed by Actlabs in Ontario, Canada using XXX for nominal 1m sampling, with localized variations to sample interval widths to adjust for geological breaks in the core material.</li> <li>○ The assay technique is considered a near total recovery technique and the utilisation of a large (approximately 50g) sample weight.</li> <li>○ No geophysical tools, spectrometers, or handheld XRF instruments have been used in the reported exploration results to determine chemical composition at a semi-quantitative level of accuracy.</li> <li>○ Quality control procedures included the insertion of field duplicates ,</li> </ul>

Criteria	JORC Code explanation	Commentary
		<p>blanks and commercial certified reference material for standards targeting a nominal 12% QAQC sampling. CRM samples from OreAs were inserted every 20 samples. Where ½ core samples are split to ¼ core for field duplicate sampling purposes (targeting 2% of sampled material), to support a representative volume of sample material reported the original and duplicate values are reviewed for sample heterogeneity and averaged together for reporting purposes.</p> <ul style="list-style-type: none"> <li>○ Blanks were inserted every 20 sample</li> <li>○ The laboratory inserts commercial standards and repeat assays. Repeat or duplicate analysis for samples shows that the precision of samples is within acceptable limits, and a review of results from both laboratory and Company inserted commercial standards indicate acceptable levels of accuracy have been established.</li> <li>○ Washed quartz sand was utilised as blank material.</li> <li>○ QAQC samples were monitored on a batch-by-batch basis. An assay batch is accepted if the blank samples and standards are within the + 2SD (standard deviations). One failed standard can cause rejection if the results around the failed standard are not in the normal grade range. A batch is also re-assayed when assay results from two or more standards are outside the acceptable limits. The inserted blank materials did not show any consistent issues with sample contamination.</li> <li>○ Review of CRMs and blanks suggest that an acceptable level of accuracy (lack of bias) has been established.</li> <li>○ The performance of field duplicates in is generally reasonable, and the variations are related to the style of mineralisation.</li> <li>○ Internal laboratory checks are conducted, including insertion of CRMs, blanks and conducting laboratory duplicates. Review of the internal laboratory QAQC checks suggests the laboratory is</li> </ul>

Criteria	JORC Code explanation	Commentary
		<p>performing within acceptable limits.</p> <p>Historical Drilling</p> <ul style="list-style-type: none"> <li>○ Refer historical drilling detailed in AAJ – ASX Announcement “Aruma Acquires High-Grade Copper Sulphide Project in Ontario, Canada” 22 January 2026</li> </ul>
<p><i>Verification of sampling and assaying</i></p>	<ul style="list-style-type: none"> <li>• <i>The verification of significant intersections by either independent or alternative company personnel.</i></li> <li>• <i>The use of twinned holes.</i></li> <li>• <i>Documentation of primary data, data entry procedures, data verification, data storage (physical and electronic) protocols.</i></li> <li>• <i>Discuss any adjustment to assay data.</i></li> </ul>	<ul style="list-style-type: none"> <li>○ The drilling in this area is of a sufficient density to have been evaluated by an alternative company representative and an internal party.</li> <li>○ TX26-002 would be considered a drilling twin.</li> <li>○ Data acquisition is completed on a combination of paper log sheets, and entry into a Micromine® Geobank for Field Teams 2026 package. Integrated datasets have been uploaded to the Company's Micromine® Geobank database and archived on a cloud-based data storage system.</li> <li>○ Significant and/or unexpected intersections were reviewed by other company personnel through review of geological logging data, physical examination of remaining samples and review of digital geological interpretations.</li> <li>○ All assay data were accepted into the database as supplied by the laboratory.</li> <li>○ No adjustment to data is made in the reported results</li> </ul> <p><b>HISTORICAL DRILLING</b></p> <ul style="list-style-type: none"> <li>○ Refer historical drilling detailed in AAJ – ASX Announcement “Aruma Acquires High-Grade Copper Sulphide Project in Ontario, Canada” 22 January 2026</li> </ul>
<p><i>Location of data points</i></p>	<ul style="list-style-type: none"> <li>• <i>Accuracy and quality of surveys used to locate drill holes (collar and down-hole surveys), trenches, mine workings and other locations used in Mineral Resource estimation.</i></li> </ul>	<ul style="list-style-type: none"> <li>○ Drill results are reported using a handheld GPS with a location error of +/- 3m in the horizontal plane. Reported data does not have</li> </ul>

Criteria	JORC Code explanation	Commentary
	<ul style="list-style-type: none"> <li>• <i>Specification of the grid system used.</i></li> <li>• <i>Quality and adequacy of topographic control.</i></li> </ul>	<p>adequate vertical or horizontal control for mineral resource estimation, however data will be up cycled with planned Differential GPS survey work planned for later in the season.</p> <ul style="list-style-type: none"> <li>○ Diamond drill holes were surveyed downhole on continuous downhole spacing using the REFLEX OMNIX42 gyro for down-hole surveys system for the reported results.</li> <li>○ Data is stored and reported in NAD83 Zone 17N</li> </ul> <p><b>HISTORICAL DRILLING</b></p> <ul style="list-style-type: none"> <li>○ Refer historical drilling detailed in AAJ – ASX Announcement “Aruma Acquires High-Grade Copper Sulphide Project in Ontario, Canada” 22 January 2026</li> </ul>
<i>Data spacing and distribution</i>	<ul style="list-style-type: none"> <li>• <i>Data spacing for reporting of Exploration Results.</i></li> <li>• <i>Whether the data spacing and distribution is sufficient to establish the degree of geological and grade continuity appropriate for the Mineral Resource and Ore Reserve estimation procedure(s) and classifications applied.</i></li> <li>• <i>Whether sample compositing has been applied.</i></li> </ul>	<ul style="list-style-type: none"> <li>○ As this drilling aimed to provide Aruma with detailed analysis and conformation of previous holes, metallurgical density and structural analysis, data spacing ranged from 10 to 50m spacing and is anticipated to be sufficient for potential mineral resource estimation procedures.</li> <li>○ No mineral resource estimation is completed and no classification applied to reported drilling</li> <li>○ No sample compositing has been applied</li> </ul> <p><b>HISTORICAL DRILLING</b></p> <ul style="list-style-type: none"> <li>○ Refer historical drilling detailed in AAJ – ASX Announcement “Aruma Acquires High-Grade Copper Sulphide Project in Ontario, Canada” 22 January 2026</li> </ul>
<i>Orientation of data in relation to geological structure</i>	<ul style="list-style-type: none"> <li>• <i>Whether the orientation of sampling achieves unbiased sampling of possible structures and the extent to which this is known, considering the deposit type.</i></li> <li>• <i>If the relationship between the drilling orientation and the orientation of key mineralised structures is considered to have introduced a sampling bias, this should be assessed and reported if material.</i></li> </ul>	<ul style="list-style-type: none"> <li>○ Drill Orientations for reported diamond drilling programme are oriented perpendicular to overall mineralised trend based on geologic interpretation at the time.</li> <li>○ Drilling orientated at 315 azimuth.</li> </ul>

Criteria	JORC Code explanation	Commentary
		<ul style="list-style-type: none"> <li>○ Optimal drill orientation(s) of sampling and structural controls are part of an ongoing assessment of the project, with indications in reported drilling that an additional drill orientation will likely be required to resolve geometry and orientation of gold mineralisation.</li> <li>○ No assumption of true widths of mineralised zones made in reported results  Historical Drilling</li> <li>○ Refer historical drilling detailed in AAJ – ASX Announcement “Aruma Acquires High-Grade Copper Sulphide Project in Ontario, Canada” 22 January 2026</li> </ul>
<p>Sample security</p>	<ul style="list-style-type: none"> <li>● <i>The measures taken to ensure sample security.</i></li> </ul>	<ul style="list-style-type: none"> <li>○ Sample are transported from the field to the core logging facility, and under supervision of Aruma Resources geologist during the logging, cutting, and sampling process. Chain of custody is passed directly to lab following transport with Aruma Minerals at time of delivery to the laboratory with Aruma Resources contract staff facilitating sample transport.</li> </ul>
<p>Audits or reviews</p>	<ul style="list-style-type: none"> <li>● <i>The results of any audits or reviews of sampling techniques and data.</i></li> </ul>	<ul style="list-style-type: none"> <li>○ No audits or reviews of reported data are completed</li> <li>○ These reviews included consistency checks within and between database tables and comparison of assay entries with original source records for Aruma’s drilling.</li> <li>○ These reviews showed no material discrepancies. The Competent Person considers that the Apollo Hill drilling data has been sufficiently verified to provide an adequate basis for the current reporting of exploration results</li> </ul>

## Section 2 Reporting of Exploration Results

(Criteria listed in the preceding section also apply to this section.)

Criteria	JORC Code explanation	Commentary
Mineral tenement and land tenure status	<ul style="list-style-type: none"> <li>Type, reference name/number, location and ownership including agreements or material issues with third parties such as joint ventures, partnerships, overriding royalties, native title interests, historical sites, wilderness or national park and environmental settings.</li> <li>The security of the tenure held at the time of reporting along with any known impediments to obtaining a licence to operate in the area.</li> </ul>	<p>The Tillex Project comprises four patent claims (land and mineral rights) with two claim 85% held by Aruma Canada, 3% privately held and 12% Vale Canada. The other two patent claims are 100% held by Auma Resources Limited.</p> <ul style="list-style-type: none"> <li>The four patent claims purchased are in good standing and there are no known impediments to the properties.</li> </ul>
Exploration done by other parties	<ul style="list-style-type: none"> <li>Acknowledgment and appraisal of exploration by other parties.</li> </ul>	<ul style="list-style-type: none"> <li>The deposit is reputed to be the first discovery resulting from a basal till sampling program in Canada. The program was initiated and managed by Derry Michener &amp; Booth in 1973 and financed by the Tillex Syndicate that consisted of Canadian Nickel Company Limited (Canico), Asarco Exploration Company of Canada Limited, and Brascan Resources Limited.</li> <li>The Tillex Syndicate utilized a dual tube reverse circulation Acker rotary drill, mounted on a Flextrack Nodwell Carrier. The overburden drill holes were located down-ice and laterally from AEM conductors previously identified by Canico. Nine targets were initially targeted by twenty-two overburden drill holes. One of these holes intersected basal sand and gravel with cobbles of argillite, andesite, porphyritic granite; including a 2-foot diameter boulder of chalcopyrite-bearing argillite. The feldspar porphyry bedrock was weakly mineralized and contained chlorite and pyrite mineralization. Subsequent overburden drill holes further defined the anomaly.</li> <li>The overburden drill hole geochemical anomalies were followed by Fluxgate magnetometer and McPhar vertical loop electromagnetic surveys to better define the airborne electromagnetic anomaly. These surveys defined three conductive sub-parallel zones. Additional electromagnetic surveys conducted by Asarco further</li> </ul>

Criteria	JORC Code explanation	Commentary
		<p>defined two of the conductive zones and negated the third zone as a conductive overburden response. These two conductors were targeted by the initial drilling and define the Tillex deposit. Subsequent, more detailed magnetometer surveying defined the distribution of the post-mineral diabase dyke that occurs immediately to the east of the main mineralized area.</p> <ul style="list-style-type: none"> <li>○ The Tillex Syndicate conducted 8,098 feet of BQ core drilling in twenty-four holes in the fall/winter of 1974-1975 to assess the geophysical anomalies defined in the ground surveys. This drilling was followed by an additional 5,739 feet of BQ core drilling in 9holes during the winter of 1976. Of this drilling, 17 of 33 holes are on the Tillex Property.</li> <li>○ Metals Creek Resources purchased the Tillex in 2008 and completed approximately 6,500m of diamond core drilling.</li> </ul>
<p><i>Geology</i></p>	<ul style="list-style-type: none"> <li>• <i>Deposit type, geological setting and style of mineralisation.</i></li> </ul>	<ul style="list-style-type: none"> <li>○ VMS Copper-Silver style of mineralisation. The Tillex Project is located within the Archean Tisdale Volcanic Assemblage, a steeply dipping, succession of pillowed, tholeiitic basalt and minor rhyolite with interflow meta-sedimentary rocks including chert, carbonaceous siltstone, lithic-wacke and argillite. It covers an area of 1.63km<sup>2</sup>.</li> <li>○ At the Tillex Project, copper mineralisation occurs as sulphide mineralisation beneath approximately 25–30m of glacial till. The mineralisation comprises disseminated and veinlet-style chalcopyrite (± pyrite) hosted predominantly within argillite–siltstone units, with minor porphyry intrusions also contributing to the mineralised system.</li> <li>○ Copper and silver mineralisation on the property is largely stratabound, with volcanogenic massive sulphides (VMS) tendencies and mainly hosted within but not limited to a thick package of graphitic argillite. The argillites are sub-vertical to steeply dipping (eastward) and strike at approximately 045°. The thickness of the</li> </ul>

Criteria	JORC Code explanation	Commentary
		<p>chalcopyrite/pyrite mineralisation within the graphitic argillites generally exceeds 20m containing up to 4-5% chalcopyrite (± pyrite).</p> <ul style="list-style-type: none"> <li>○ The chalcopyrite mineralisation within the argillites is mainly in the form of stringers and fine disseminations in addition to veinlets, associated with late extensional quartz/feldspar stringers. The majority of the disseminated/stringer mineralisation conforms to bedding, but cross-cutting stringers are not uncommon in addition to semi-massive to massive chalcopyrite intersections.</li> <li>○ Associated with the copper mineralisation is elevated silver, with significant zones up to 5m @ 355.30g/t Ag from 89m in drill hole TX11-008</li> </ul>
<p><i>Drill hole Information</i></p>	<ul style="list-style-type: none"> <li>• <i>A summary of all information material to the understanding of the exploration results including a tabulation of the following information for all Material drill holes:</i> <ul style="list-style-type: none"> <li>○ <i>easting and northing of the drill hole collar</i></li> <li>○ <i>elevation or RL (Reduced Level – elevation above sea level in metres) of the drill hole collar</i></li> <li>○ <i>dip and azimuth of the hole</i></li> <li>○ <i>down hole length and interception depth</i></li> <li>○ <i>hole length.</i></li> </ul> </li> <li>• <i>If the exclusion of this information is justified on the basis that the information is not Material and this exclusion does not detract from the understanding of the report, the Competent Person should clearly explain why this is the case.</i></li> </ul>	<p><b>HISTORICAL DRILLING</b></p> <ul style="list-style-type: none"> <li>○ Refer historical drilling detailed in AAJ – ASX Announcement “Aruma Acquires High-Grade Copper Sulphide Project in Ontario, Canada” 22 January 2026</li> </ul> <p><b>PHASE 1 DRILLING PROGRAM</b></p> <ul style="list-style-type: none"> <li>○ Phase 1 drilling information has been detailed in Tables 1 and 2 in the body of the announcement.</li> <li>○ TX26-001A was terminated due to ground conditions and large deviation of the drillhole. TX26-001 was commenced at the same pad with a different orientation and additional hole stability measures.</li> <li>○ There is no data excluded from this announcement.</li> </ul>
<p><i>Data aggregation methods</i></p>	<ul style="list-style-type: none"> <li>• <i>In reporting Exploration Results, weighting averaging techniques, maximum and/or minimum grade truncations (e.g. cutting of high grades) and cut-off grades are usually Material and should be stated.</i></li> <li>• <i>Where aggregate intercepts incorporate short lengths of high-grade results and longer lengths of low-grade results, the procedure used for such aggregation should be stated and some typical examples of such aggregations should be shown in detail.</i></li> </ul>	<p><b>HISTORICAL DRILLING</b></p> <ul style="list-style-type: none"> <li>○ Refer historical drilling detailed in AAJ – ASX Announcement “Aruma Acquires High-Grade Copper Sulphide Project in Ontario, Canada” 22 January 2026</li> </ul>

Criteria	JORC Code explanation	Commentary
	<ul style="list-style-type: none"> <li>The assumptions used for any reporting of metal equivalent values should be clearly stated.</li> </ul>	<p><b>PHASE 1 DRILLING PROGRAM</b></p> <ul style="list-style-type: none"> <li>The intervals represented are down hole distance weighted averages with a low-grade cutoff of 0.2%Cu and 1g/t Ag. Due to the nature of mineralisation, there has not been a top cut applied.</li> <li>All calculations have a maximum of 2m of internal dilution</li> <li>No copper equivalents are reported.</li> <li>No metal equivalents are being reported.</li> </ul>
Relationship between mineralisation widths and intercept lengths	<ul style="list-style-type: none"> <li>These relationships are particularly important in the reporting of Exploration Results.</li> <li>If the geometry of the mineralisation with respect to the drill hole angle is known, its nature should be reported.</li> <li>If it is not known and only the down hole lengths are reported, there should be a clear statement to this effect (e.g. 'down hole length, true width not known').</li> </ul>	<p><b>HISTORICAL DRILLING</b></p> <ul style="list-style-type: none"> <li>Refer historical drilling detailed in AAJ – ASX Announcement “Aruma Acquires High-Grade Copper Sulphide Project in Ontario, Canada” 22 January 2026</li> </ul> <p><b>PHASE 1 DRILLING PROGRAM</b></p> <ul style="list-style-type: none"> <li>Geological mapping suggests a dip of 75 to subvertical dip with a 045 orientation. Detailed orientations can be identified in Table 1 in the body of the text. Holes were designed to intercept as perpendicular to mineralisation as possible.</li> <li>Drilling orientation and angle (Table 1) and the targeted horizon were designed to intercept as perpendicular to mineralisation to best gain near true widths.</li> <li>Table 2 in body of report states down hole widths of significant mineralisation, true widths not calculated</li> </ul>
Diagrams	<ul style="list-style-type: none"> <li>Appropriate maps and sections (with scales) and tabulations of intercepts should be included for any significant discovery being reported. These should include, but not be limited to a plan view of drill hole collar locations and appropriate sectional views.</li> </ul>	<ul style="list-style-type: none"> <li>See figures in body of report</li> </ul>
Balanced reporting	<ul style="list-style-type: none"> <li>Where comprehensive reporting of all Exploration Results is not practicable, representative reporting of both low and high grades and/or widths should be practiced to avoid misleading reporting of Exploration Results.</li> </ul>	<ul style="list-style-type: none"> <li>See body of report.</li> </ul>

Criteria	JORC Code explanation	Commentary
Other substantive exploration data	<ul style="list-style-type: none"> <li>Other exploration data, if meaningful and material, should be reported including (but not limited to): geological observations; geophysical survey results; geochemical survey results; bulk samples – size and method of treatment; metallurgical test results; bulk density, groundwater, geotechnical and rock characteristics; potential deleterious or contaminating substances.</li> </ul>	<p><b>HISTORICAL DRILLING AND RECENT GROUND EM SURVEY</b></p> <ul style="list-style-type: none"> <li>Refer historical drilling detailed in AAJ – ASX Announcement “Aruma Acquires High-Grade Copper Sulphide Project in Ontario, Canada” 22 January 2026</li> <li>Refer historical drilling detailed in AAJ – ASX Announcement “EM Survey confirms conductor to 400m depth and extends strike length at Tillex Copper-Silver Project” 01 April 2026</li> <li>The geological results are discussed in the body of the report.</li> <li>Insert downhole EM results information</li> </ul>
Further work	<ul style="list-style-type: none"> <li>The nature and scale of planned further work (e.g. tests for lateral extensions or depth extensions or large-scale step-out drilling).</li> <li>Diagrams clearly highlighting the areas of possible extensions, including the main geological interpretations and future drilling areas, provided this information is not commercially sensitive.</li> </ul>	<ul style="list-style-type: none"> <li>Based on the assay results of the Phase 1 exploration drilling results, the Company is planning a Phase 2 diamond drilling program of approximately 3,500-4,000m.</li> </ul>

## APPENDIX 2

### Tillex Copper-Silver Project Sample Assay Results

HOLE_ID	FROM (m)	TO (m)	Au (ppb)	Ag (ppm)	Cu (%)	Pb (ppm)	Zn (ppm)
TX26-001	73.00	74.00	-	0.40	0.01	71	489
TX26-001	74.00	75.00	-	0.40	0.01	453	564
TX26-001	75.00	76.00	-	0.40	0.01	57	336
TX26-001	76.00	77.00	-	0.30	0.01	34	292
TX26-001	77.00	78.00	-	0.30	0.01	37	358
TX26-001	78.00	79.00	-	0.30	0.02	25	401
TX26-001	79.00	80.00	-	0.40	0.01	45	335
TX26-001	80.00	81.00	-	0.70	0.02	117	969
TX26-001	82.00	83.00	-	0.40	0.02	266	2070
TX26-001	83.00	84.00	-	0.40	0.01	409	646
TX26-001	84.00	84.80	-	0.60	0.10	2130	513
TX26-001	90.00	91.00	-	0.50	0.02	459	1730
TX26-001	91.00	92.00	-	0.50	0.02	540	4010
TX26-001	92.00	92.52	-	0.40	0.01	149	508
TX26-001	127.00	128.00	-	0.30	0.01	25	267
TX26-001	128.00	129.00	-	0.30	0.01	27	316
TX26-001	129.00	130.00	-	0.30	0.01	49	643
TX26-001	130.00	131.00	-	0.30	0.01	58	442
TX26-001	131.00	132.00	-	0.40	0.02	48	521
TX26-001	132.00	133.00	-	0.80	0.04	353	1490
TX26-001	133.00	134.00	-	1.10	0.05	1310	1910
TX26-001	134.00	135.00	-	0.60	0.04	152	1600
TX26-001	135.00	136.00	-	2.10	0.07	4970	8420
TX26-001	136.00	137.00	-	1.00	0.03	2860	2960
TX26-001	137.00	138.00	-	0.50	0.02	156	1120
TX26-001	138.00	139.00	-	0.50	0.01	191	1060
TX26-001	139.00	139.98	-	1.00	0.03	920	3550
TX26-001	148.00	149.00	-	0.60	0.02	1600	509
TX26-001	149.00	150.00	-	0.50	0.01	299	815
TX26-001	150.00	151.00	-	0.50	0.01	336	2230
TX26-001	151.00	152.00	-	0.40	0.01	106	954
TX26-001	152.00	152.80	-	0.50	0.01	43	202
TX26-001	182.09	182.90	-	0.20	0.01	34	286
TX26-001	182.90	184.00	-	0.40	0.01	54	901
TX26-001	184.00	185.00	-	0.30	0.02	53	1020
TX26-001	185.00	186.00	-	0.40	0.02	66	1350
TX26-001	186.00	186.97	-	0.40	0.02	87	1060
TX26-001	186.97	188.00	-	0.30	0.01	82	224
TX26-001	188.00	189.00	-	0.80	0.02	464	3770

For personal use only

For personal use only

HOLE_ID	FROM (m)	TO (m)	Au (ppb)	Ag (ppm)	Cu (%)	Pb (ppm)	Zn (ppm)
TX26-001	189.00	190.00	-	0.70	0.03	465	3320
TX26-001	190.00	191.00	-	0.60	0.02	826	2820
TX26-001	191.00	192.25	-	0.70	0.02	474	2860
TX26-001	192.25	193.00	-	0.20	0.01	89	478
TX26-001	193.00	194.00	-	< 0.2	0.00	8	37
TX26-001	194.00	195.00	-	< 0.2	0.00	9	36
TX26-001	195.00	195.95	-	< 0.2	0.01	17	247
TX26-001	195.95	197.22	-	0.80	0.04	248	2440
TX26-001	197.22	198.00	-	0.30	0.02	15	104
TX26-001	226.00	227.00	-	< 0.2	0.01	2	17
TX26-001	227.00	228.00	-	< 0.2	0.02	3	22
TX26-001	228.00	229.00	-	< 0.2	0.01	2	14
TX26-001	229.00	230.00	-	< 0.2	0.01	< 2	19
TX26-001	230.00	231.00	-	< 0.2	0.00	< 2	24
TX26-001	231.00	232.00	-	< 0.2	0.00	< 2	11
TX26-001	232.00	233.00	-	< 0.2	0.01	< 2	20
TX26-001	233.00	234.00	-	< 0.2	0.01	2	8
TX26-001	234.00	235.00	-	< 0.2	0.01	< 2	14
TX26-001	235.00	236.00	-	< 0.2	0.01	< 2	22
TX26-001	236.00	237.00	-	< 0.2	0.01	< 2	25
TX26-001	237.00	238.00	-	< 0.2	0.01	< 2	27
TX26-001	238.00	239.00	-	< 0.2	0.01	< 2	10
TX26-001	239.00	240.00	-	< 0.2	0.01	2	20
TX26-001	240.00	241.00	-	< 0.2	0.02	2	30
TX26-001	241.00	242.00	-	< 0.2	0.02	2	51
TX26-001	242.00	243.00	-	< 0.2	0.02	< 2	33
TX26-001	272.75	273.50	-	0.60	0.01	27	74
TX26-001	273.50	274.50	-	1.30	0.00	71	59
TX26-001	274.50	275.50	-	< 0.2	0.01	3	12
TX26-001	275.50	276.50	-	< 0.2	0.01	3	15
TX26-001	276.50	277.50	-	0.20	0.01	4	61
TX26-001	277.50	278.50	-	< 0.2	0.01	3	29
TX26-001	278.50	279.50	-	< 0.2	0.01	< 2	59
TX26-001	279.50	280.50	-	0.40	0.02	5	55
TX26-001	280.50	281.50	-	< 0.2	0.01	3	47
TX26-001	281.50	282.50	-	< 0.2	0.02	3	24
TX26-001	282.50	283.50	-	< 0.2	0.02	3	12
TX26-001	283.50	285.00	-	< 0.2	0.02	2	26
TX26-002	30.00	31.00	< 5	4.90	0.70	3	17
TX26-002	31.00	32.00	< 5	18.80	0.77	3	20
TX26-002	32.00	33.00	< 5	4.80	1.27	3	23
TX26-002	33.00	34.00	< 5	4.80	0.92	2	24
TX26-002	34.00	35.00	< 5	22.20	0.85	2	29

For personal use only

HOLE_ID	FROM (m)	TO (m)	Au (ppb)	Ag (ppm)	Cu (%)	Pb (ppm)	Zn (ppm)
TX26-002	35.00	36.00	< 5	29.20	1.58	3	27
TX26-002	36.00	37.00	< 5	23.80	2.46	6	22
TX26-002	37.00	38.00	< 5	69.60	1.43	3	24
TX26-002	38.00	39.00	< 5	78.80	2.17	3	13
TX26-002	39.00	40.00	< 5	19.50	1.54	2	13
TX26-002	40.00	41.00	< 5	7.90	1.34	2	15
TX26-002	41.00	42.00	< 5	2.10	1.76	2	15
TX26-002	42.00	43.00	< 5	1.40	2.22	2	18
TX26-002	43.00	44.00	< 5	1.90	2.09	3	16
TX26-002	44.00	45.00	< 5	5.50	3.03	4	13
TX26-002	45.00	46.00	5.00	7.40	3.68	5	16
TX26-002	46.00	47.00	< 5	6.90	3.24	5	22
TX26-002	47.00	48.00	< 5	11.10	4.51	8	11
TX26-002	48.00	49.00	< 5	9.60	3.52	8	10
TX26-002	49.00	50.00	< 5	4.70	3.08	4	12
TX26-002	50.00	51.00	6.00	8.80	3.86	9	11
TX26-002	51.00	52.00	7.00	7.20	3.12	7	10
TX26-002	52.00	53.00	< 5	7.80	2.60	3	10
TX26-002	53.00	53.55	7.00	8.60	3.42	8	16
TX26-002	53.55	54.50	6.00	7.60	2.82	7	31
TX26-002	54.50	55.27	6.00	10.20	3.05	6	33
TX26-002	55.27	56.20	8.00	8.10	3.36	11	35
TX26-002	56.20	57.00	5.00	7.00	2.83	6	15
TX26-002	57.00	58.00	9.00	13.00	6.28	17	11
TX26-002	58.00	59.00	9.00	10.10	4.37	11	9
TX26-002	59.00	59.74	15.00	5.30	2.89	5	15
TX26-002	59.74	61.00	< 5	1.80	0.94	3	25
TX26-002	61.00	62.00	< 5	0.50	0.45	< 2	35
TX26-002	62.00	63.00	< 5	0.60	0.37	< 2	38
TX26-002	63.00	64.00	< 5	0.40	0.53	< 2	51
TX26-002	64.00	65.00	< 5	1.20	0.74	3	44
TX26-002	65.00	66.00	< 5	1.30	0.55	4	31
TX26-002	66.00	67.00	< 5	1.60	0.78	2	29
TX26-002	67.00	68.00	< 5	2.90	0.72	3	25
TX26-002	68.00	69.00	< 5	2.30	0.37	< 2	33
TX26-002	69.00	70.00	< 5	1.40	0.70	2	29
TX26-002	70.00	71.00	< 5	2.50	0.73	2	29
TX26-002	71.00	72.00	< 5	1.90	0.51	< 2	28
TX26-002	72.00	73.00	< 5	1.50	0.45	< 2	31
TX26-002	73.00	74.00	< 5	3.70	0.47	2	51
TX26-002	74.00	75.00	< 5	6.90	0.45	< 2	49
TX26-002	75.00	76.00	< 5	5.00	0.62	2	36
TX26-002	76.00	77.00	< 5	3.40	0.46	< 2	37

For personal use only

HOLE_ID	FROM (m)	TO (m)	Au (ppb)	Ag (ppm)	Cu (%)	Pb (ppm)	Zn (ppm)
TX26-002	77.00	78.00	< 5	3.80	0.72	< 2	40
TX26-002	78.00	79.00	< 5	4.00	0.71	< 2	33
TX26-002	79.00	80.00	< 5	4.40	0.58	5	34
TX26-002	80.00	81.00	< 5	4.90	0.51	11	37
TX26-002	81.00	81.85	< 5	7.40	1.05	21	38
TX26-002	81.85	83.00	5.00	17.20	5.93	42	45
TX26-002	83.00	84.00	< 5	15.30	1.58	32	25
TX26-002	84.00	85.00	< 5	9.90	1.15	9	63
TX26-002	85.00	85.85	< 5	8.50	1.22	8	56
TX26-002	85.85	86.75	< 5	12.40	2.36	38	59
TX26-002	86.75	87.75	5.00	18.90	2.34	59	54
TX26-002	87.75	88.15	16.00	6.20	1.45	12	57
TX26-002	88.15	89.30	< 5	14.40	3.46	11	87
TX26-002	89.30	90.50	< 5	7.80	0.83	9	70
TX26-002	90.50	91.50	13.00	11.80	3.10	10	25
TX26-002	91.50	92.50	< 5	4.90	1.42	6	30
TX26-002	92.50	93.25	< 5	10.10	2.24	13	53
TX26-002	93.25	94.00	< 5	13.40	2.98	12	57
TX26-002	94.00	95.00	< 5	8.60	2.02	7	60
TX26-002	95.00	96.00	< 5	12.80	2.34	14	73
TX26-002	96.00	96.98	< 5	10.50	2.20	11	41
TX26-002	96.98	98.00	18.00	16.20	2.54	17	39
TX26-002	98.00	99.15	7.00	43.10	1.98	30	36
TX26-002	99.15	100.00	5.00	49.60	2.22	96	41
TX26-002	100.00	100.75	11.00	55.50	2.04	172	33
TX26-002	100.75	101.50	29.00	65.80	8.86	67	83
TX26-002	101.50	102.00	12.00	55.30	6.18	95	71
TX26-002	102.00	102.60	11.00	69.70	6.49	105	83
TX26-002	102.60	103.60	38.00	66.40	10.70	42	93
TX26-002	103.60	104.60	7.00	28.70	2.91	62	77
TX26-002	104.60	105.30	< 5	17.30	1.64	49	153
TX26-002	105.30	106.00	< 5	4.10	0.35	19	111
TX26-002	106.00	107.00	< 5	4.70	0.37	16	89
TX26-002	107.00	108.00	< 5	6.80	0.63	35	83
TX26-002	108.00	109.00	9.00	12.20	1.73	53	218
TX26-002	109.00	110.00	10.00	13.50	2.34	32	103
TX26-002	110.00	111.00	< 5	7.10	1.22	14	132
TX26-002	111.00	112.00	< 5	1.90	0.31	6	129
TX26-002	112.00	113.00	< 5	2.10	0.23	13	128
TX26-002	113.00	114.00	5.00	2.90	0.32	21	132
TX26-002	114.00	115.00	14.00	4.50	1.21	35	112
TX26-002	115.00	116.00	10.00	4.00	0.97	29	186
TX26-002	116.00	117.00	23.00	2.40	0.49	29	158

For personal use only

HOLE_ID	FROM (m)	TO (m)	Au (ppb)	Ag (ppm)	Cu (%)	Pb (ppm)	Zn (ppm)
TX26-002	117.00	118.00	< 5	0.30	0.01	10	109
TX26-002	118.00	119.00	9.00	0.20	0.01	17	75
TX26-002	119.00	120.00	< 5	0.20	0.02	8	90
TX26-003	31.00	32.00	-	1.10	0.27	15	36
TX26-003	32.00	33.00	-	1.10	0.22	35	45
TX26-003	33.00	34.00	-	1.00	0.24	9	41
TX26-003	34.00	35.00	-	2.70	0.69	11	44
TX26-003	35.00	36.00	-	1.50	0.32	6	41
TX26-003	36.00	37.00	-	0.60	0.19	6	53
TX26-003	37.00	38.00	-	0.90	0.17	5	47
TX26-003	38.00	39.00	-	0.70	0.16	23	86
TX26-003	39.00	40.00	-	1.10	0.21	9	49
TX26-003	40.00	41.00	-	0.60	0.17	6	44
TX26-003	41.00	42.00	-	0.60	0.14	38	65
TX26-003	42.00	43.00	-	1.80	0.42	77	190
TX26-003	43.00	44.00	-	0.40	0.02	84	253
TX26-003	44.00	44.42	-	0.90	0.10	103	287
TX26-003	44.42	45.00	-	0.60	0.03	42	348
TX26-003	45.00	45.65	-	3.00	0.69	110	143
TX26-003	45.65	47.00	-	3.20	0.59	2980	680
TX26-003	47.00	49.00	-	0.60	0.09	670	892
TX26-003	49.00	50.40	-	0.70	0.07	271	1430
TX26-003	50.40	51.50	-	0.50	0.02	217	931
TX26-003	51.50	52.70	-	0.30	0.01	90	399
TX26-003	52.70	53.80	-	0.30	0.02	76	823
TX26-003	53.80	54.50	-	0.30	0.01	29	120
TX26-003	54.50	55.42	-	0.20	0.01	24	131
TX26-003	56.40	57.60	-	0.40	0.01	19	126
TX26-003	57.60	58.10	-	0.40	0.01	12	92
TX26-003	58.10	59.00	-	0.40	0.01	18	461
TX26-003	59.00	60.00	-	0.40	0.01	17	120
TX26-003	60.00	61.00	-	0.50	0.06	6	241
TX26-003	61.00	62.00	-	0.30	0.01	9	137
TX26-003	62.00	63.00	-	0.70	0.01	61	370
TX26-003	75.00	76.00	-	0.30	0.04	117	141
TX26-003	76.00	77.00	-	0.30	0.01	356	652
TX26-003	77.00	78.00	-	0.30	0.11	48	132
TX26-003	78.00	79.00	-	0.30	0.03	37	143
TX26-003	79.00	80.00	-	< 0.2	0.02	25	152
TX26-003	80.00	81.00	-	0.20	0.02	8	107
TX26-004	38.80	40.02	-	0.70	0.27	5	137
TX26-004	40.02	41.00	-	1.10	0.33	6	66
TX26-004	41.00	42.00	-	0.90	0.40	5	58

For personal use only

HOLE_ID	FROM (m)	TO (m)	Au (ppb)	Ag (ppm)	Cu (%)	Pb (ppm)	Zn (ppm)
TX26-004	42.00	43.00	-	1.00	0.34	4	74
TX26-004	43.00	44.00	-	1.40	0.58	4	48
TX26-004	44.00	45.00	-	2.60	0.86	5	28
TX26-004	45.00	46.00	-	2.00	1.58	3	20
TX26-004	46.00	47.00	-	1.40	0.69	2	32
TX26-004	47.00	48.00	-	2.00	1.50	< 2	10
TX26-004	48.00	49.00	-	2.20	0.58	8	22
TX26-004	49.00	50.00	-	2.30	1.19	3	11
TX26-004	50.00	51.00	-	1.70	2.06	< 2	6
TX26-004	51.00	52.00	-	2.00	1.60	< 2	14
TX26-004	52.00	53.00	-	3.30	1.57	5	14
TX26-004	53.00	54.00	-	2.40	1.84	8	30
TX26-004	54.00	55.00	-	2.70	1.69	5	22
TX26-004	55.00	56.00	-	3.50	2.07	8	21
TX26-004	56.00	57.00	-	5.10	3.19	9	15
TX26-004	57.00	58.00	-	6.40	2.62	10	16
TX26-004	58.00	59.00	-	8.00	4.45	13	13
TX26-004	59.00	60.00	-	5.70	3.01	11	15
TX26-004	60.00	61.00	-	6.10	3.05	9	14
TX26-004	61.00	62.00	-	4.10	2.30	7	17
TX26-004	62.00	63.00	-	5.10	4.33	7	22
TX26-004	63.00	64.00	-	6.20	1.81	23	20
TX26-004	64.00	65.00	-	1.90	1.61	4	18
TX26-004	65.00	66.00	-	4.00	1.91	5	13
TX26-004	66.00	67.00	-	2.10	1.38	5	17
TX26-004	67.00	68.00	-	4.90	2.10	8	16
TX26-004	68.00	69.00	-	6.10	2.19	7	18
TX26-004	69.00	70.00	-	4.60	1.68	5	22
TX26-004	70.00	70.40	-	2.40	1.88	3	26
TX26-004	70.40	71.40	-	5.20	1.16	5	73
TX26-004	71.40	71.75	-	22.80	1.23	33	42
TX26-004	71.75	73.10	-	2.90	0.78	4	86
TX26-004	73.10	74.10	-	1.50	1.19	3	67
TX26-004	74.10	75.60	-	6.70	2.19	3	17
TX26-004	75.60	75.90	-	43.00	4.24	3	48
TX26-004	75.90	77.00	-	68.90	4.35	17	22
TX26-004	77.00	78.00	-	71.30	6.48	14	13
TX26-004	78.00	79.28	-	50.10	1.30	21	19
TX26-004	79.28	80.00	-	56.00	0.81	< 2	23
TX26-004	80.00	81.00	-	76.80	1.00	3	22
TX26-004	81.00	82.00	-	43.30	1.08	3	31
TX26-004	82.00	83.00	-	94.30	0.97	6	27
TX26-004	83.00	84.00	-	34.50	0.46	3	39

For personal use only

HOLE_ID	FROM (m)	TO (m)	Au (ppb)	Ag (ppm)	Cu (%)	Pb (ppm)	Zn (ppm)
TX26-004	84.00	85.00	-	10.50	0.61	< 2	28
TX26-004	85.00	86.00	-	7.50	0.51	4	29
TX26-004	86.00	87.00	-	4.30	0.59	3	40
TX26-004	87.00	88.00	-	3.80	1.17	4	52
TX26-004	88.00	89.00	-	2.40	1.00	6	52
TX26-004	89.00	90.00	-	2.50	0.28	10	55
TX26-004	90.00	91.00	-	2.80	0.51	14	31
TX26-004	91.00	92.00	-	2.90	0.50	33	40
TX26-004	92.00	93.00	-	15.50	1.65	42	58
TX26-004	93.00	94.00	-	10.40	2.23	11	60
TX26-004	94.00	95.02	-	7.50	2.77	8	56
TX26-004	95.02	96.00	-	11.20	3.30	6	25
TX26-004	96.00	97.00	-	19.40	4.96	9	25
TX26-004	97.00	98.00	-	22.20	4.65	16	31
TX26-004	98.00	99.00	-	18.40	3.46	44	26
TX26-004	99.00	100.00	-	17.90	3.45	62	35
TX26-004	100.00	101.00	-	15.90	3.76	31	55
TX26-004	101.00	102.00	-	9.00	2.51	31	45
TX26-004	102.00	103.00	-	22.60	5.04	33	25
TX26-004	103.00	104.00	-	20.60	3.77	37	29
TX26-004	104.00	105.00	-	18.60	4.11	19	20
TX26-004	105.00	106.00	-	25.60	5.40	27	37
TX26-004	106.00	107.00	-	16.10	4.38	22	26
TX26-004	107.00	108.00	-	17.00	5.54	20	39
TX26-004	108.00	109.00	-	17.20	5.36	14	32
TX26-004	109.00	109.87	-	11.80	3.65	16	31
TX26-004	109.87	110.30	-	0.60	0.26	13	45
TX26-004	110.30	111.00	-	3.00	0.67	13	21
TX26-004	111.00	112.00	-	2.40	0.69	11	36
TX26-004	112.00	112.50	-	1.30	0.39	27	71
TX26-004	112.50	113.50	-	6.00	1.64	27	40
TX26-004	113.50	114.70	-	3.80	1.08	19	25
TX26-004	114.70	116.00	-	6.20	1.25	32	29
TX26-004	116.00	117.00	-	3.60	0.45	29	30
TX26-004	117.00	118.00	-	4.60	0.97	29	103
TX26-004	118.00	119.00	-	5.20	1.84	25	116
TX26-004	119.00	120.00	-	4.80	1.45	20	145
TX26-004	120.00	121.00	-	8.20	3.23	19	136
TX26-004	121.00	122.00	-	7.70	1.48	49	82
TX26-004	122.00	123.00	-	8.10	1.92	25	106
TX26-004	123.00	124.00	-	9.70	2.35	39	91
TX26-004	124.00	125.00	-	14.60	2.97	54	140
TX26-004	125.00	126.00	-	3.80	0.78	36	141

For personal use only

HOLE_ID	FROM (m)	TO (m)	Au (ppb)	Ag (ppm)	Cu (%)	Pb (ppm)	Zn (ppm)
TX26-004	126.00	127.00	-	7.70	1.17	62	92
TX26-004	127.00	128.00	-	7.40	1.06	150	157
TX26-004	128.00	129.00	-	8.20	0.66	220	178
TX26-004	129.00	130.00	-	1.80	0.18	83	188
TX26-004	130.00	131.00	-	0.70	0.07	58	158
TX26-004	131.00	132.00	-	0.60	0.13	49	133
TX26-005	38.00	39.00	-	1.90	1.67	4	27
TX26-005	39.00	40.00	-	1.30	0.56	4	24
TX26-005	40.00	41.00	-	12.30	1.10	4	22
TX26-005	41.00	42.00	-	1.40	1.29	6	19
TX26-005	42.00	43.00	-	2.50	1.29	8	19
TX26-005	43.00	44.00	-	1.60	2.71	4	14
TX26-005	44.00	45.00	-	3.90	4.61	16	11
TX26-005	45.00	46.00	-	3.70	4.37	12	11
TX26-005	46.00	47.00	-	2.20	2.47	5	14
TX26-005	47.00	48.00	-	2.40	2.69	6	19
TX26-005	48.00	49.00	-	2.40	2.84	6	12
TX26-005	49.00	50.00	-	1.70	2.89	5	28
TX26-005	50.00	51.00	-	4.40	2.87	10	20
TX26-005	51.00	52.10	-	9.40	2.27	48	24
TX26-005	52.10	53.27	-	6.20	4.18	25	27
TX26-005	53.27	54.00	-	3.70	1.47	15	17
TX26-005	54.00	55.00	-	4.60	2.02	4	13
TX26-005	55.00	56.00	-	5.90	2.93	5	18
TX26-005	56.00	57.00	-	4.10	2.04	4	13
TX26-005	57.00	58.00	-	10.00	3.15	7	12
TX26-005	58.00	59.05	-	29.10	2.73	11	10
TX26-005	59.05	60.00	-	84.70	1.38	13	23
TX26-005	60.00	61.00	-	11.50	0.84	14	34
TX26-005	61.00	62.00	-	1.90	0.43	3	35
TX26-005	62.00	63.00	-	8.60	0.55	< 2	31
TX26-005	63.00	64.00	-	3.90	0.48	2	34
TX26-005	64.00	65.00	-	2.10	0.88	< 2	33
TX26-005	65.00	66.00	-	1.60	0.91	< 2	26
TX26-005	66.00	67.00	-	23.40	0.77	< 2	25
TX26-005	67.00	68.00	-	37.40	0.87	2	27
TX26-005	68.00	69.00	-	11.00	0.37	3	27
TX26-005	69.00	70.00	-	5.50	0.65	3	23
TX26-005	70.00	71.00	-	8.00	0.70	3	31
TX26-005	71.00	72.00	-	2.30	0.67	3	35
TX26-005	72.00	73.00	-	1.70	0.49	3	31
TX26-005	73.00	73.90	-	2.70	1.13	13	40
TX26-005	73.90	75.00	-	6.70	2.35	8	14

For personal use only

HOLE_ID	FROM (m)	TO (m)	Au (ppb)	Ag (ppm)	Cu (%)	Pb (ppm)	Zn (ppm)
TX26-005	75.00	76.00	-	5.50	2.08	8	22
TX26-005	76.00	77.00	-	4.30	1.42	6	44
TX26-005	77.00	78.00	-	2.80	0.58	34	38
TX26-005	78.00	79.00	-	9.10	1.35	71	60
TX26-005	79.00	80.00	-	8.50	1.78	87	37
TX26-005	80.00	81.00	-	11.40	2.35	182	43
TX26-005	81.00	81.75	-	13.30	2.79	108	26
TX26-005	81.75	84.00	-	13.50	6.05	69	28
TX26-005	84.00	85.00	-	19.80	2.71	51	26
TX26-005	85.00	87.00	-	13.00	2.66	37	30
TX26-005	87.00	88.00	-	9.10	1.52	45	39
TX26-005	88.00	89.07	-	8.80	2.28	23	55
TX26-005	89.07	90.00	-	4.70	1.03	22	65
TX26-005	90.00	91.00	-	9.40	1.45	81	320
TX26-005	91.00	91.70	-	9.70	1.41	45	110
TX26-005	91.70	92.50	-	6.20	1.06	57	125
TX26-005	92.50	93.40	-	3.60	0.41	60	46
TX26-005	93.40	94.00	-	4.70	0.58	72	48
TX26-005	94.00	95.00	-	6.20	1.69	52	109
TX26-005	95.00	96.00	-	5.40	1.45	99	149
TX26-005	96.00	97.00	-	3.30	0.70	7060	2960